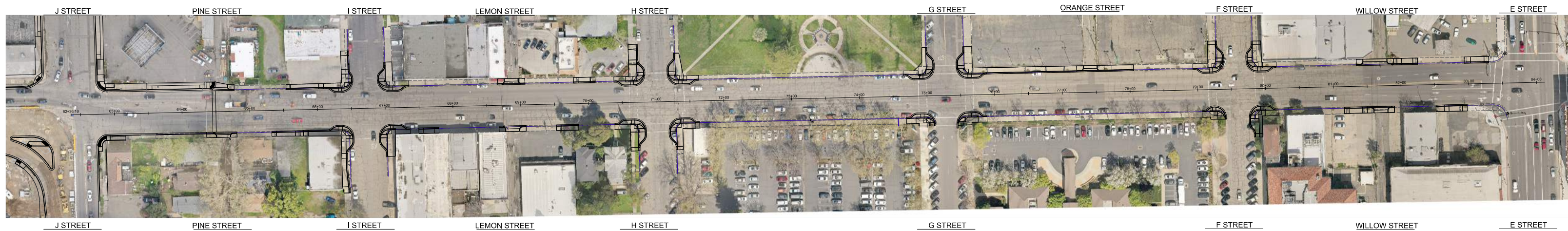
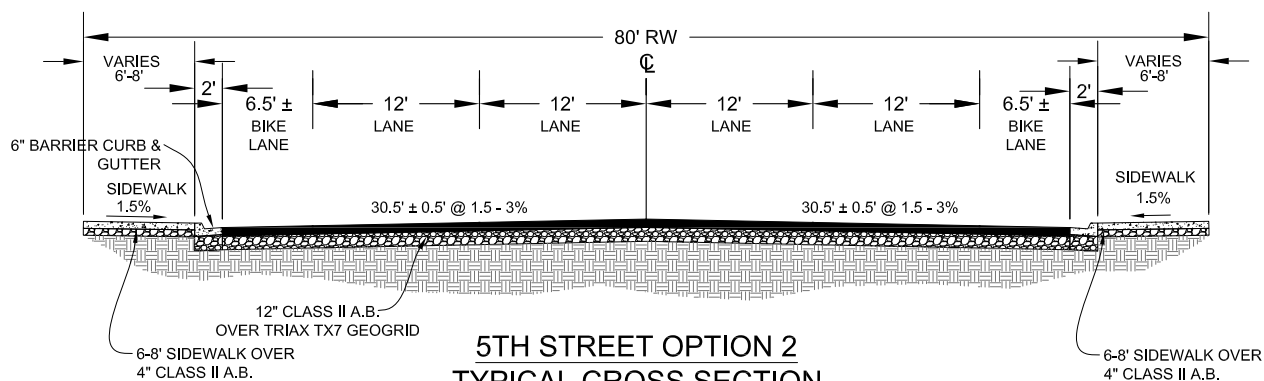
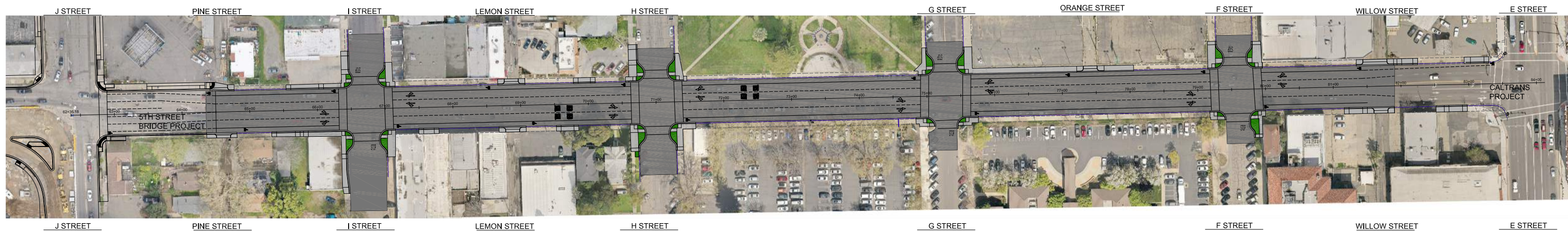


# 5TH STREET REHABILITATION

OPTION 2 - IMPROVED PEDESTRIAN SAFETY (RAMPS, PAVEMENT DELINEATION, SIGNALS), BIKE LANE (NO ON STREET PARKING)



ALL OPTIONS - NEW PAVEMENT SECTION, NEW SIGNAL AT H STREET, PEDESTRIAN CROSSING SIGNAL AT F STREET, NEW STREET LIGHTS, REPLACE DAMAGED SIDEWALK & DRIVEWAYS



**5TH STREET OPTION 2  
TYPICAL CROSS SECTION**  
NOT TO SCALE

